









Black Mesa Summit Trail and Nearby Points of Interest

MILEAGE TABLE

- 8.4 miles = Summit Trail (out and back)
- 2.8 miles = Trailhead Turnoff (from BMBB)
- 3.1 miles = Footprint Turnoff (from BMBB)
- 7.4 miles = Tri-State Monument (from BMBB)
- 4.3 miles = Tri-State Monument (from Footprint Turnoff)

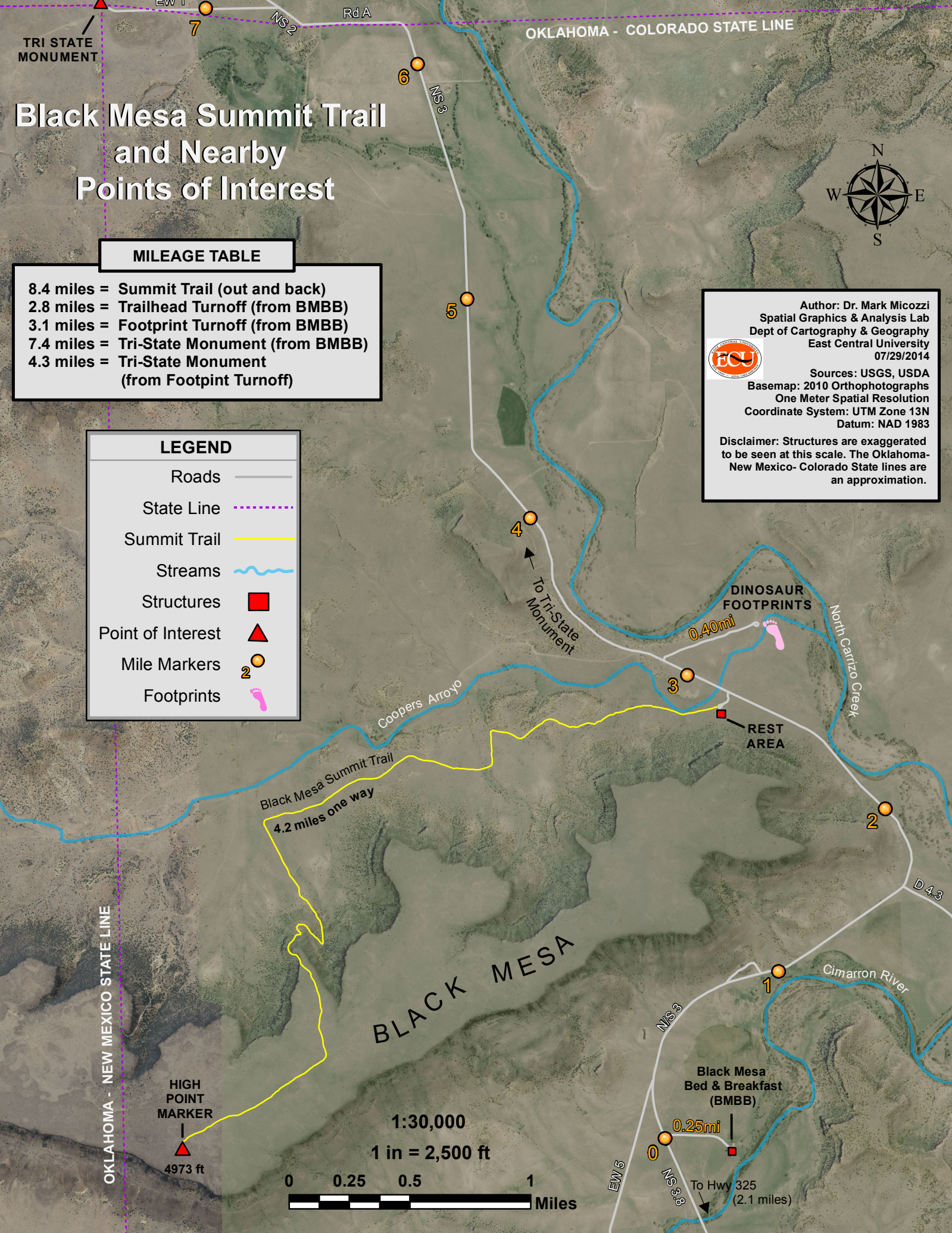
LEGEND

- Roads 
- State Line 
- Summit Trail 
- Streams 
- Structures 
- Point of Interest 
- Mile Markers 
- Footprints 

Author: Dr. Mark Micozzi
 Spatial Graphics & Analysis Lab
 Dept of Cartography & Geography
 East Central University
 07/29/2014

Sources: USGS, USDA
 Basemap: 2010 Orthophotographs
 One Meter Spatial Resolution
 Coordinate System: UTM Zone 13N
 Datum: NAD 1983

Disclaimer: Structures are exaggerated to be seen at this scale. The Oklahoma-New Mexico-Colorado State lines are an approximation.



OKLAHOMA - NEW MEXICO STATE LINE

OKLAHOMA - COLORADO STATE LINE

Black Mesa Summit Trail
 4.2 miles one way

DINOSAUR FOOTPRINTS

REST AREA

BLACK MESA

Black Mesa Bed & Breakfast (BMBB)

HIGH POINT MARKER
 4973 ft

1:30,000
 1 in = 2,500 ft
 0 0.25 0.5 1 Miles

TRI STATE MONUMENT

EW 1

MS 2

Rd A

6

MS 3

5

4

To Tri-State Monument

0.40mi

3

North Carrizo Creek

D 4.3

Cimarron River

MS 3

1

EW 5

MS 3.6

To Hwy 325 (2.1 miles)

0

0.25mi